

SURVEYOR'S OFFICE

Hamilton County

Kenton C. Ward, CFM
Surveyor of Hamilton County
Phone (317) 776-8495
Fax (317) 776-9628

Suite 188
One Hamilton County Square
Noblesville, Indiana 46060-2230

March 15, 2019

To: Hamilton County Drainage Board

Re: Little Eagle Creek Drain, Seals Subdivision Arm

Attached is a petition filed by Tara M. Seals, along with quantity summary and assessment roll for the Seals Subdivision Arm, Little Eagle Creek Drain to be located in Washington Township. I have reviewed the submittals and petition and have found each to be in proper form.

I have made a personal inspection of the land described below. Upon doing so, I believe that the drain is practicable, will improve the public health, benefit a public highway and be of public utility and that the costs, damages and expenses of the proposed drain will probably be less than the benefits accruing to the owners of land likely to be benefited.

The drain will consist of the following:

Open Ditch – Seals Subdivision Arm 4,570 feet

The total length of the drain will be 4,570 feet.

The Seals Subdivision Arm will begin at the northern right of way of 156th Street, approximately 214 feet east of the western Hamilton County Line, following the existing open ditch across the right of way and through the Seals Subdivision Parcel Number 08-09-18-00-00-001.000 to the confluence with Little Eagle Creek. The proposed open regulated drain is to be accepted in place.

The current maintenance assessment as per the current rates set for the Little Eagle Creek Drain were assessed to this tract under the hearing for the Seals Extension per my report to the Board dated March 13, 2019.

I believe this proposed drain meets the requirements for Urban Drain Classification as set out in IC 36-9-27-67 to 69. Therefore, this drain shall be designated as an Urban Drain.

The nature of maintenance work required is as follows:

1. Bank erosion protection and/or seeding as might be required;
2. Removal of debris and/or blockages from existing open drain;

3. Removal of beaver dams;
4. Any other repairs necessary to restore proper flow to the open ditch.


The frequency with which maintenance work should be performed is annually as required by the condition of the drain.

I recommend the easement be those easement widths as shown on the secondary plats for Seals Subdivision as recorded in the office of the Hamilton County Recorder as Instrument Number 2019007354 plat. The property owned by Bret O & Mary A. Mattingly, Parcel Number 08-09-18-00-00-003.000 shall not be encumbered by a regulated drain easement. Additional drainage easement will be added to the following tract at 75' from top of bank as set out in IC 36-9-27-33.

<u>Parcel</u>	<u>Owner</u>
156 th St.	Hamilton Co. Highway Dept.

I recommend that the Board set a hearing for this proposal for May 28, 2019.

Sincerely,



Kenton C. Ward, CFM
Hamilton County Surveyor

KCW/pll

FILED

FEB 20 2019

To: Hamilton County Drainage Board

Re: In the matter of the Seals Subdivision Drain Petition

OFFICE OF HAMILTON COUNTY SURVEYOR

Comes now the undersigned individuals, who petition the Hamilton County Drainage Board, per IC 36-9-27-54, for a new regulated drain. The undersigned believe the following:

1. They are owners of ~~ten percent (10%)~~ in acreage; or ~~twenty five percent (25%)~~ or more of the assessed valuation of the land that is outside the corporate boundaries of a municipality and is alleged by the petition to be affected by the proposed drain.
2. That as property owners within the drainage shed, they are qualified petitioners.
3. That they now desire that a regulated drain be established in Westfield Washington Township, which involves the following public roads; 156th Street, Hamilton Boone Line Road, and Little Eagle Creek Avenue and various areas surrounding these roads in the drainage shed.
4. The names and address of each owner affected by the proposed public drainage are attached hereto, made a part hereof, and marked Exhibit "A", which area of land involved in the proposed drainage area is located in section 18, township 18 north, range 3 east, Hamilton County, Indiana.
5. No other public lands or owners are located in the area which would affect improvement.
6. That the general route of the proposed drain is shown in the attached plan which is marked Exhibit "B" and made a part hereof.
7. That in the opinion of the Petitioner, the costs, damages, and expenses of the proposed improvement will be less than the benefits which will result to the owners of the land to be benefited thereby.
8. That in the opinion of the Petitioner, the proposed improvement will improve the public health; benefit a public highway; and be of public utility.
9. That the name of the attorney or spokesman representing petitioner in the drainage petition is SEA Group, Inc., who has an office at or whose address is 494 Gradle Drive Carmel, IN 46032, phone 317-844-3333.
- ~~10. That Petitioners shall pay all the cost of notice and all legal costs if the petition is dismissed. These costs include but are not limited to engineering, appraisals, surveying and other costs associated with the proposed drain.~~
- ~~11. Petitioners shall post a bond, if required, to pay the cost of notice and all legal costs in the case the improvement is not established. These costs include but are not limited to engineering, appraisals, surveying and other costs associated with the proposed drain.~~

Signature

Tara Michelle Seals

Printed Name

Tara Michelle Seals

Printed Address

40W644 Stonecrest Drive Elgin, IL 60124

STATE OF INDIANA)
) ss:
COUNTY OF HAMILTON)

BEFORE THE HAMILTON COUNTY
DRAINAGE BOARD
NOBLESVILLE, INDIANA

IN THE MATTER OF THE
RECONSTRUCTION OF THE
Little Eagle Creek Drain, Seals Subdivision Arm

FINDINGS AND ORDER FOR RECONSTRUCTION

The matter of the proposed Reconstruction of the ***Little Eagle Creek Drain, Seals Subdivision Arm*** came before the Hamilton County Drainage Board for hearing ***on May 28, 2019***, on the Reconstruction Report consisting of the report and the Schedule of Damages and Assessments. The Board also received and considered the written objection of an owner of certain lands affected by the proposed Reconstruction, said owner being:

Evidence was heard on the Reconstruction Report and on the aforementioned objections.

The Board, having considered the evidence and objections, and, upon motion duly made, seconded and unanimously carried, did find and determine that the costs, damages and expenses of the proposed Reconstruction will be less than the benefits accruing to the owners of all land benefited by the Reconstruction.

The Board having considered the evidence and objections, upon motion duly made, seconded and unanimously carried, did adopt the Schedule of Assessments as proposed, subject to amendment after inspection of the subject drain as it relates to the lands of any owners which may have been erroneously included or omitted from the Schedule of Assessments.

The Board further finds that it has jurisdiction of these proceedings and that all required notices have been duly given or published as required by law.


Wherefore, it is ORDERED, that the proposed Reconstruction of the ***Little Eagle Creek Drain, Seals Subdivision Arm*** be and is hereby declared established.

Thereafter, the Board made inspection for the purpose of determining whether or not the lands of any owners had been erroneously included or excluded from the Schedule of Assessments. The Board finds on the basis of the reports and findings at this hearing as follows:

HAMILTON COUNTY DRAINAGE BOARD



PRESIDENT




Member



Member

ATTEST:


Executive Secretary

BEFORE THE HAMILTON COUNTY DRAINAGE BOARD
IN THE MATTER OF

Little Eagle Creek Drain, Seals Subdivision Arm

NOTICE

To Whom It May Concern and: _____

Notice is hereby given of the hearing of the Hamilton County Drainage Board concerning the reconstruction of the **Little Eagle Creek Drain, Seals Subdivision Arm** on **May 28, 2019** at **9:00 A.M.** in Commissioners Court, Hamilton County Judicial Center, One Hamilton County Square, Noblesville, Indiana. Construction and maintenance reports of the Surveyor and the Schedule of Assessments proposed by the Drainage Board have been filed and are available for public inspection in the office of the Hamilton County Surveyor.

Hamilton County Drainage Board

Attest: Lynette Mosbaugh

ONE TIME ONLY

STATE OF INDIANA)
) SS BEFORE THE HAMILTON
)
COUNTY OF HAMILTON) DRAINAGE BOARD

IN THE MATTER OF **Little Eagle Creek Drain, Seals
Subdivision Arm**

NOTICE

Notice is hereby given that the Hamilton County Drainage Board at its regular meeting **May 28, 2019** adopted the reconstruction report of the Surveyor and the Amended Schedule of damages and assessments including annual assessment for periodic maintenance, finding that the costs, damages and expense of the proposed improvement would be less than the benefits which will result to the owner of lands benefited thereby.

The Board issued an order declaring the proposed improvement established. Such findings and order were marked filed and are available for inspection in the Office of the Hamilton County Surveyor.

If judicial review of the findings and order of the Board is not requested pursuant to Article VIII of the 1965 Indiana Drainage Code as amended within twenty (20) days from the date of publication of this notice, the findings and order shall become conclusive.

HAMILTON COUNTY DRAINAGE BOARD

BY: Christine Altman
PRESIDENT

ATTEST: Lynette Mosbaugh
SECRETARY